

Beaver Meadow 0.3 mile SW of Sand Pond

Elevation 2110'

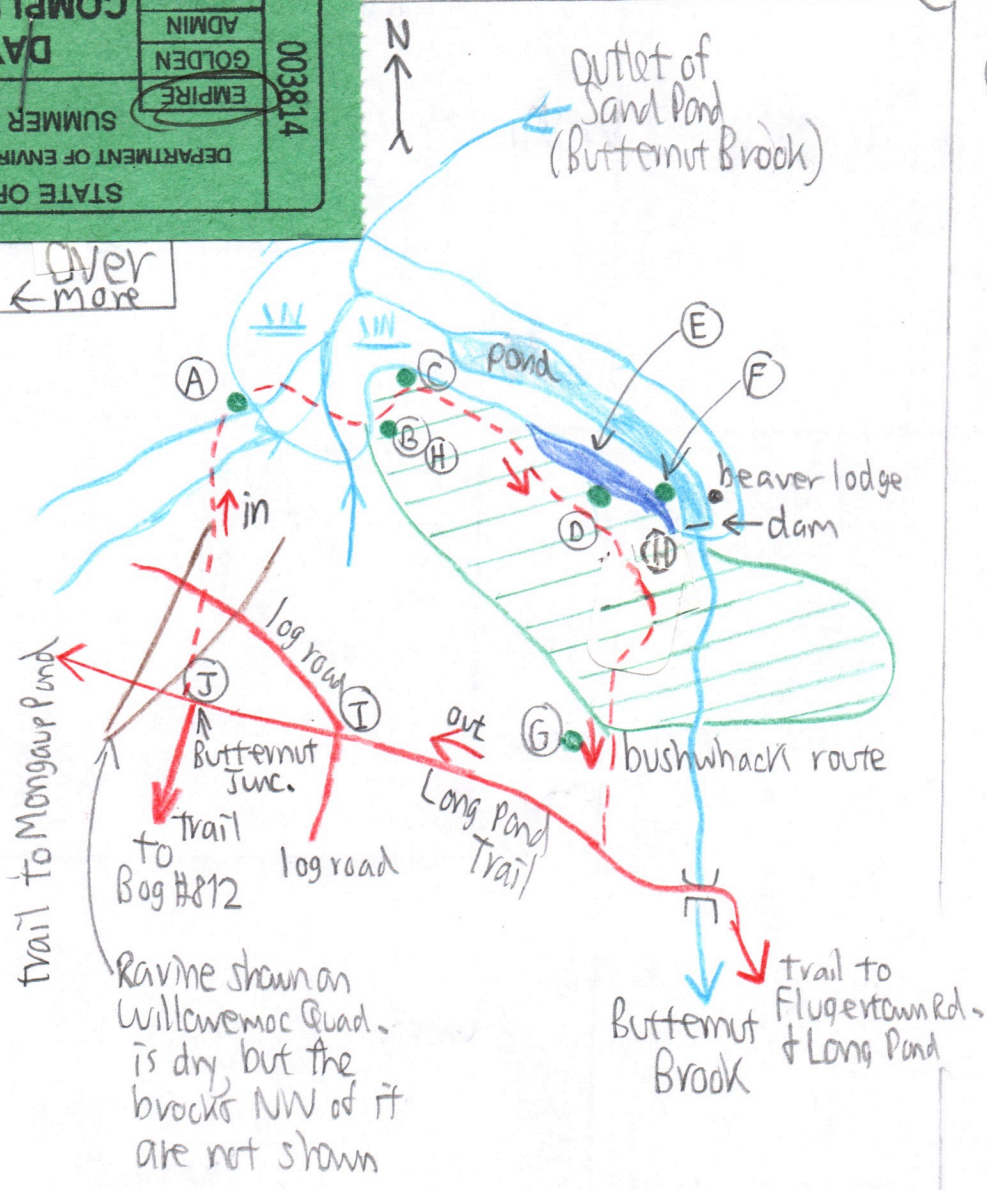
280-98

6/27/11

Kurt Knuth +
Ralph Bressler

STATE OF N
DEPARTMENT OF ENVIRON
SUMMER RE
EMPIRE
GOLDEN
ADMIN
ACCESS
003814

Over
← more



- (A) 1st view of wetland with Klat in flower at (B). At 1st thought Rhod. max., but no. Spruce sapling at (A).
- (B) Several Klat in fl. in this area plus several spruce saplings.
- (C) Mature red spruce at edge of wetland, maybe 15' to 18" dbh (not measured) with many saplings around it. No more spruce seen all day.
- (D) Chamaedaphne in 2 places on a narrow peat mat (E) up to 12" deep. Roots sampled.
- (F) Thalictrum pubescens
♀ plant in flower with white + purple fls!
- (G) big YB above big VA thicket.
- (H) two enormous stumps, prob. HEM but not checked. Could be YB. Area very lightly logged before 1960 sale to SNY. One 31.4" stump, one 31.6"
- (I) Chamaedaphne colonizing open water near lodge.
Lvs HEM to 33.5", 36.0".
39.9 (or 36.9?) YB at (G)

Flora

HEM
YB
one SPRUCE
KLAT
VA
MEMO seedlings, ILEX MONT
SORB seedling
VACC AN6 + CORYMB + MYRT
CHAMAEDAPHNE (2)
SPIRAEA TOM

EUPHONIA, young
CC
Chirogenes
RUBUS hisp.

CB
Carex tristernis
Sphag. nbellum, red
Poly. commune
CINN ?? - notes not clear
Cyperidium acule

Along trail: RM to 24" ±, BC to 31.6" (over) →

On trail: Mitchellian flower, some with 4 petals, some with 5, one with 7!

Timetable

I 2:30 PM

J 2:35

col at 2490': 2:53. BC 33.9''

Mongaup Pond loop trail junc- 3:09

Campsite #38 Ca- 3:30

Morgan Outdoors 4:15

Mileage & Time

6/26/11		
9:09 AM	0.0 mi	Lv-2810
9:56	28.6	Waneta L.
10:53	28.6	lv- " "
11:03	33.5	Livingston Manor

Waneta Lake Flora

6/26/11 en route to Livingston Manor

Shrubs, mainly around old field:

- VACC CORUMB abun.
- V DENT
- V CASS
- SALIX BEBB, SERTOCRA + ERIO. together
- SILFEN LAT
- RHISP
- VA
- APPLE, R PUB.

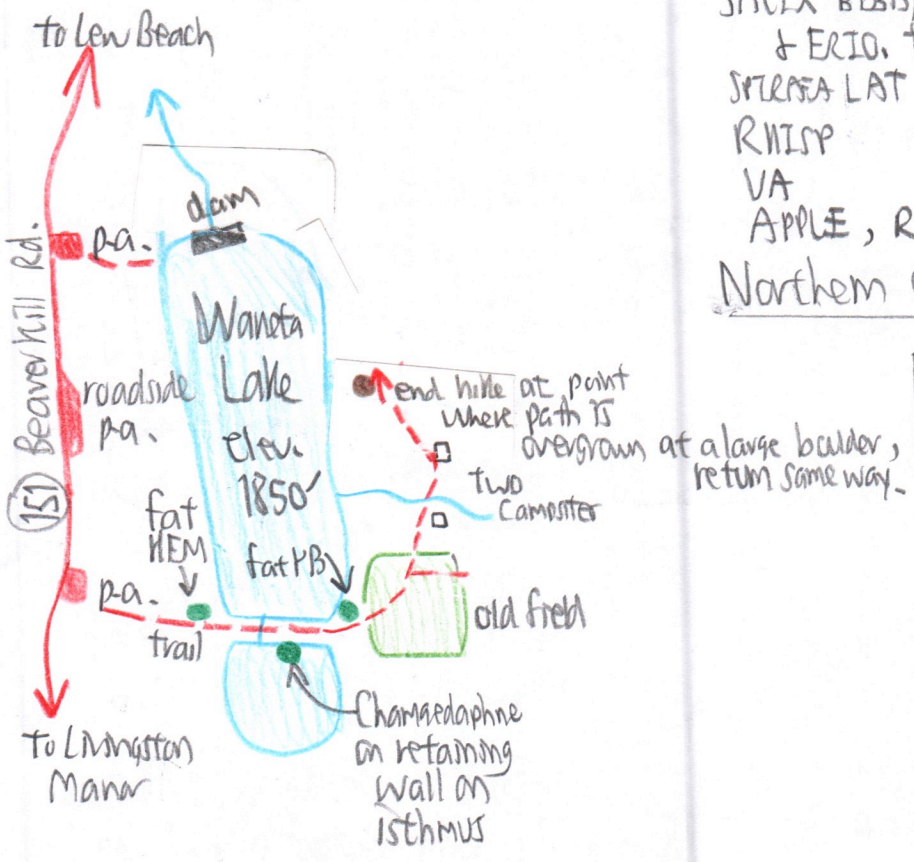
Northern grand cover:

- CB
- AN
- MC
- TB
- OX m fl.
- Bracken

Aquatics

- Sphagnum palustre?
- Callimogon
- Thiadenium
- Lysiterr in flower
- Nuphar
- Polygonum (hydropper??) abun.

- beaver chew
- CX vulpinesden?
- CX scapanca?



290-98A

This copy file as p. 280-98A

Bog #812 Butternut Brook Bog

Elev. 2450' Hemlock Swamp

6/27/11 (280-98A)

Lisa Lyons
Kurt Knuth
Alex Cummings #
Ralph Bressler

Flora

HEM dom to 24"
YB, some old
MO several
but NO RM
except a
seedling
[MONTANA]
HAMAM } on edge
CC

Coptis
IMP
Viola (pallens?)
Sax. pen.
Chelone
Caltha abun!!
AA
Chrysosplenium
Rubus pub.
Ranunculus sp.
Veronica americana

Carex cristatella?
Carex crinita
Ternstroemia
Scabrotia
Lurida?
Glycyca newata
Onoclea
CINN abun. } Sintermedia
Sphagnum locally
abun-only *
Bazzania
Poly. ohio.

#PC current student

Hemlock stand
surrounding the
outlet was
logged before
SM 1960 ±
purchase, but
only lightly, as
was the whole
area to Mongaup Pa

Hemlocks are not
particularly old &
there are a very few
stumps

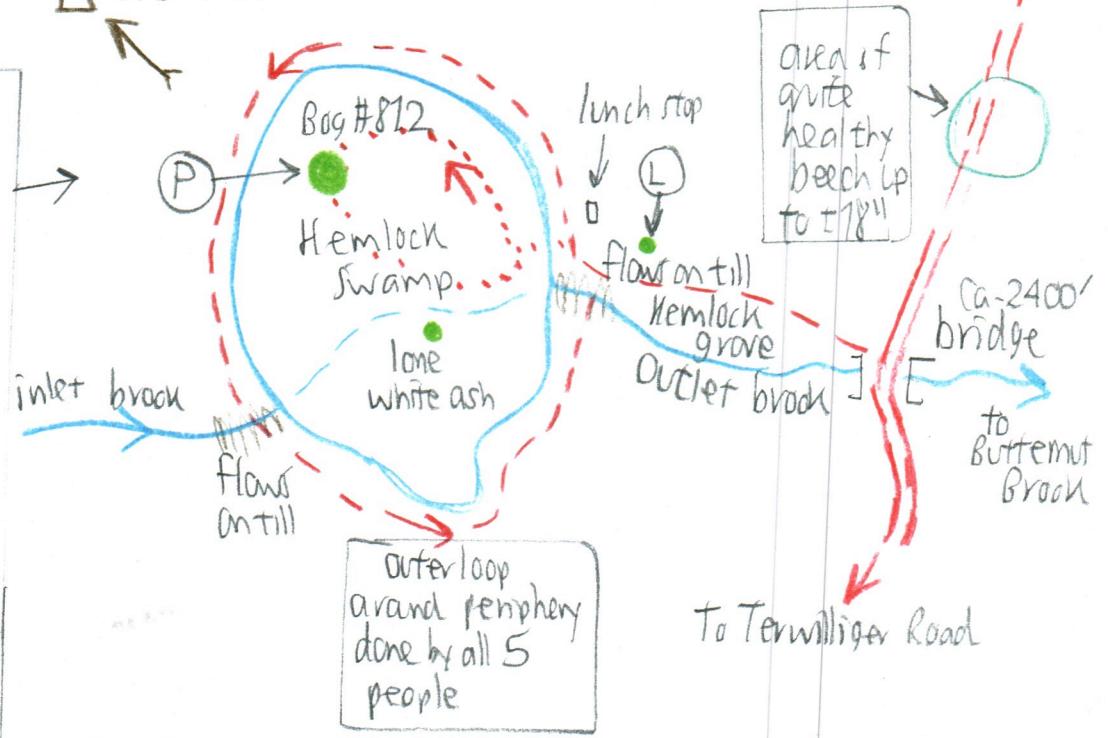


another 0.8 mile NW
to Mongaup Pond;
to Hill 2689,
Δ 0.3 mile

Till exposed in outlet
has silt, sand & gravel
beds

0.5 mile
from bridge to
Butternut (Trail) Junc.
at 2250'

MK probed the
inner loop
alone with 6 ft.
bamboo pole.
The deepest point
is marked (P) in
an open area of
nearly pure
* Sphagnum,
perhaps 10 to 15
feet across:
34.5 inches.
Most probes 1 to 2
feet to till.



Wetland has scattered trees with open, sunny pockets.